






Appendix 30. Bartholomew's Map.

1911

EXPLANATORY NOTE

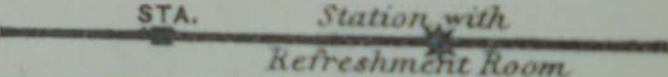


First Class Roads 
Through Routes 
Secondary " (Good) 
Indifferent " (Passable) 

The uncoloured roads are inferior and not to be recommended to cyclists.

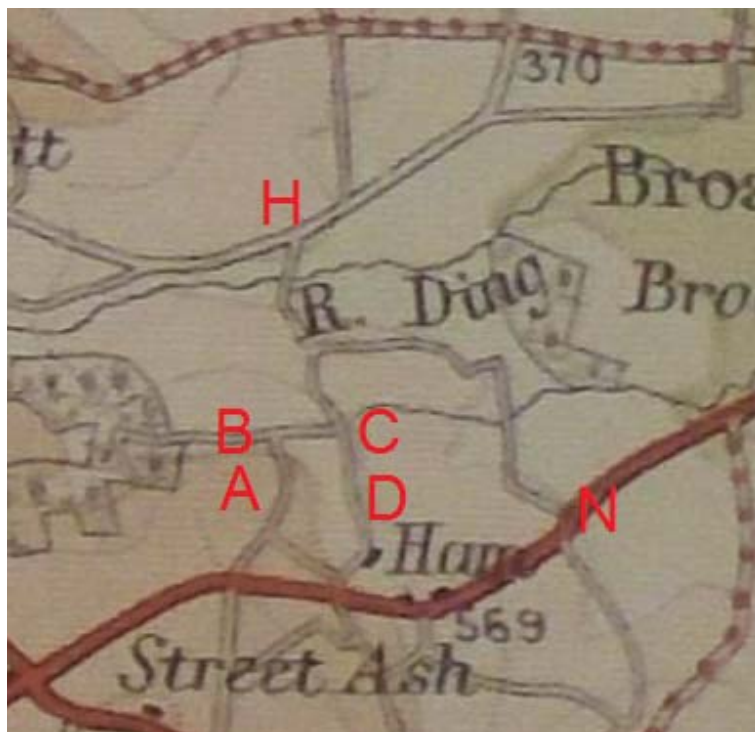
Footpaths & Bridlepaths 

N.B. The representation of a road or footpath is no evidence of the existence of a right of way.

The figures thus 190 represent heights in feet above sea level.

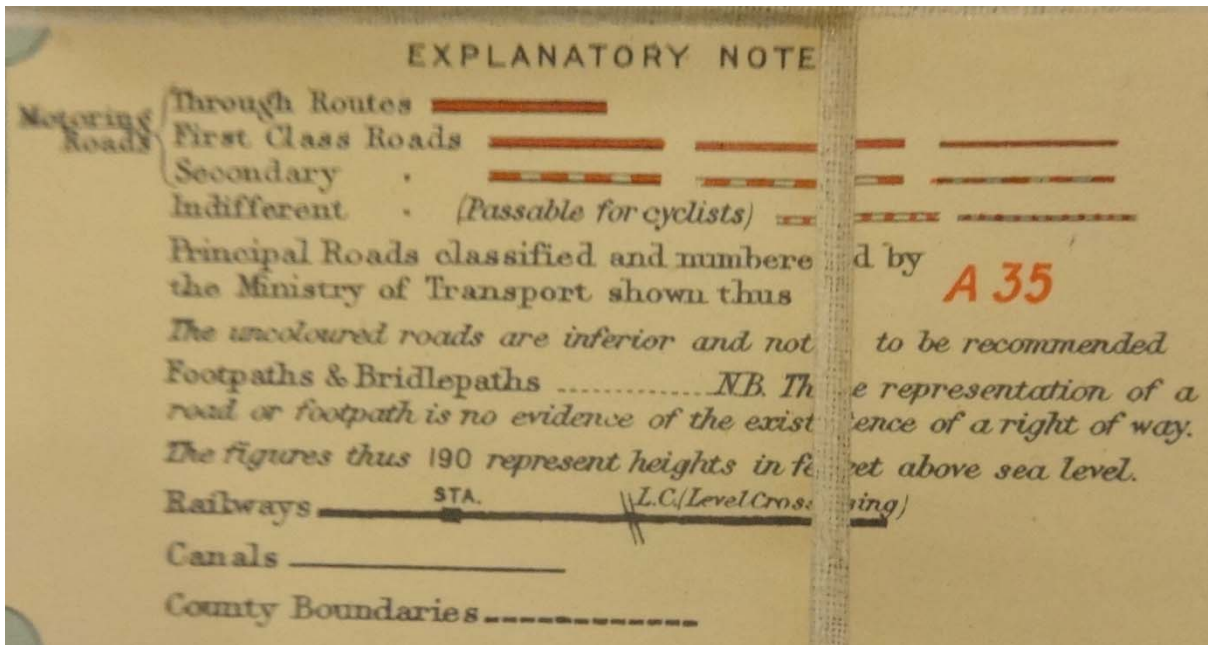
Railways 
Canals 
County Boundaries 

SCALE 1 : 126,720 = 2 MILES TO AN INCH



Appendix 30, continued.

1927



Key



Appendix 30, continued.

1964

