





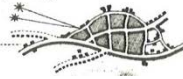
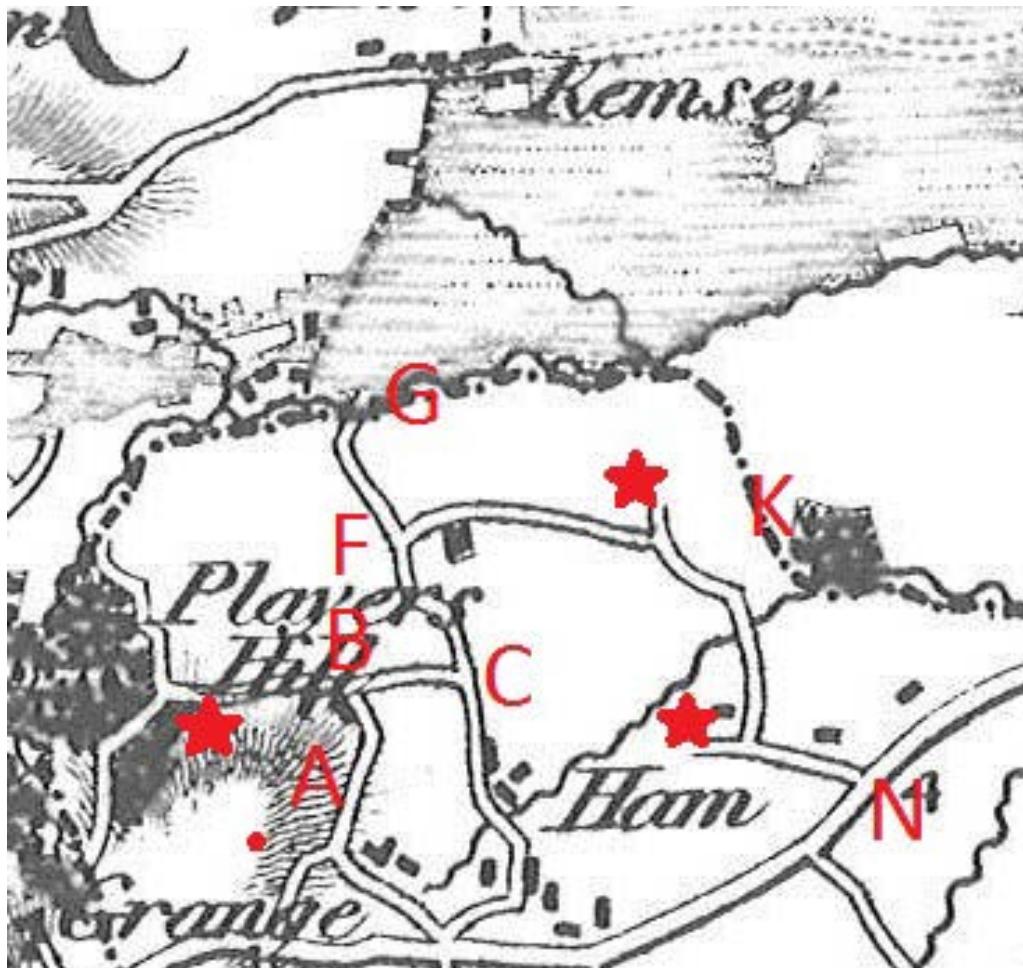


Appendix 29. Greenwood's Map, 1822.

<i>Woods & Plantations</i>	
<i>Heaths & Commons</i>	
<i>Rivers & Brooks</i>	
<i>Navigable Canals</i>	
<i>Turnpike Roads</i>	
<i>Cross-Roads</i>	
<i>Towns & other Places that send Members to Parliament</i>	

Extract from the key.



Appendix 29, continued



Crook Street to Donyatt



Bellmoor Lane



CH 7/22 and Lawless Farm

Appendix 29, continued



CH 12/6 and routes at either end



Longforward Hill