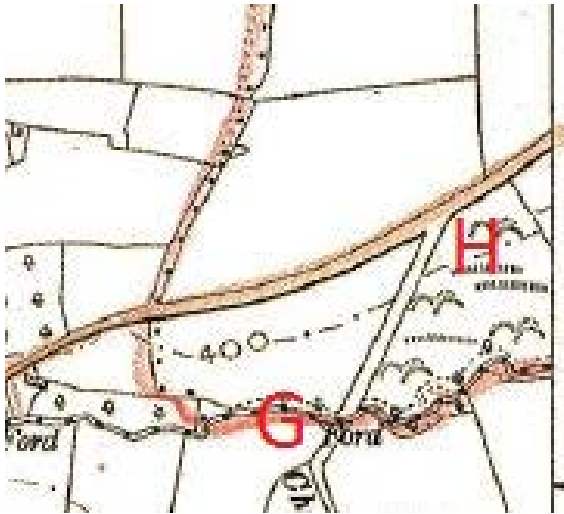
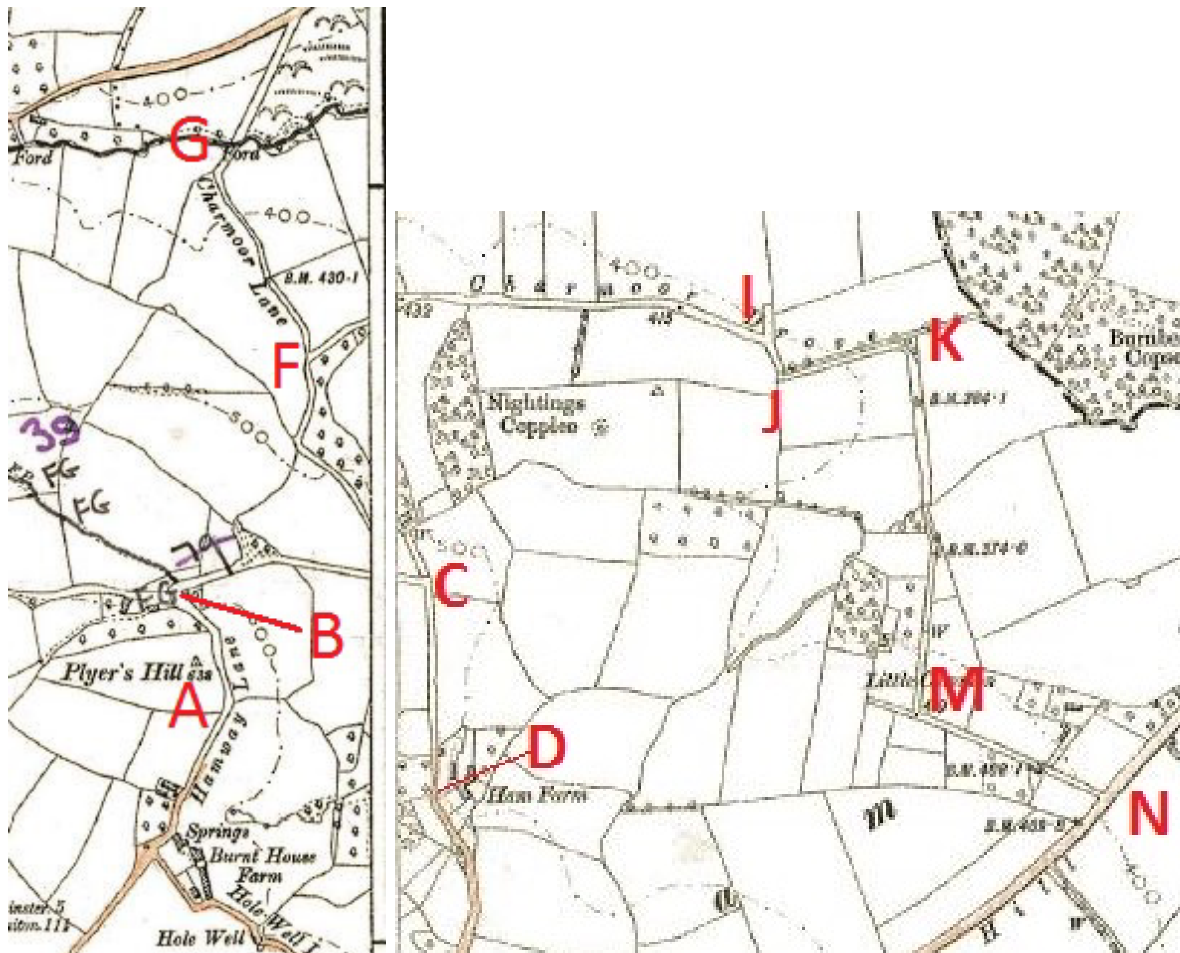


Appendix 21. Parish Survey and Draft Map



Parish Survey, Broadway.



Combe St. Nicholas Parish Survey

Appendix 21, continued

SOMERSET COUNTY COUNCIL

BOROUGH ~~URBAN DISTRICT~~ PARISH OF : *Coate St. Nicholas*
(Delete as necessary)

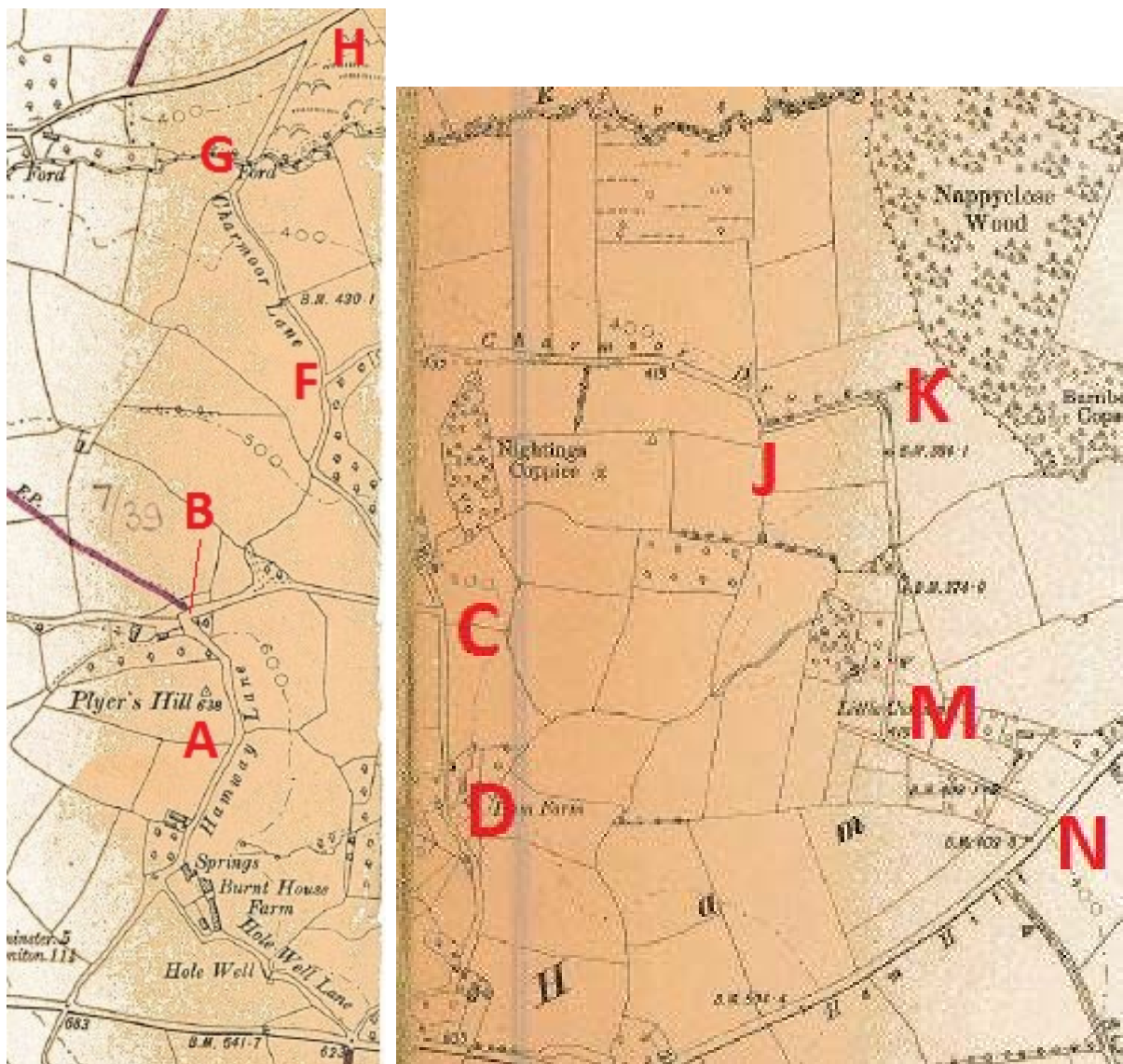
NATIONAL PARKS & ACCESS TO THE COUNTRYSIDE ACT, 1949

39
SURVEY OF PUBLIC RIGHTS OF WAY.

Parish No. of Path :— ~~79~~ **39** Path shown on 6' O.S. No. :— ~~xxxxvii~~ **xxxxvii** Kind of Path, i.e. F.P., B.R., C.R.F. or B.R.F. :— **FP.**

DESCRIPTION :— *The path starts at Plyer's Hill, (Hamway here) by means of a field gate, proceeds across a field to a field gate, across the corner of another field to a field gate, across another field to bars, across another field to a hunting gate, proceeding across a swampy field to the parish boundary, from whence it leads to Donnett.*

Parish Survey card for path 39.



Draft Map