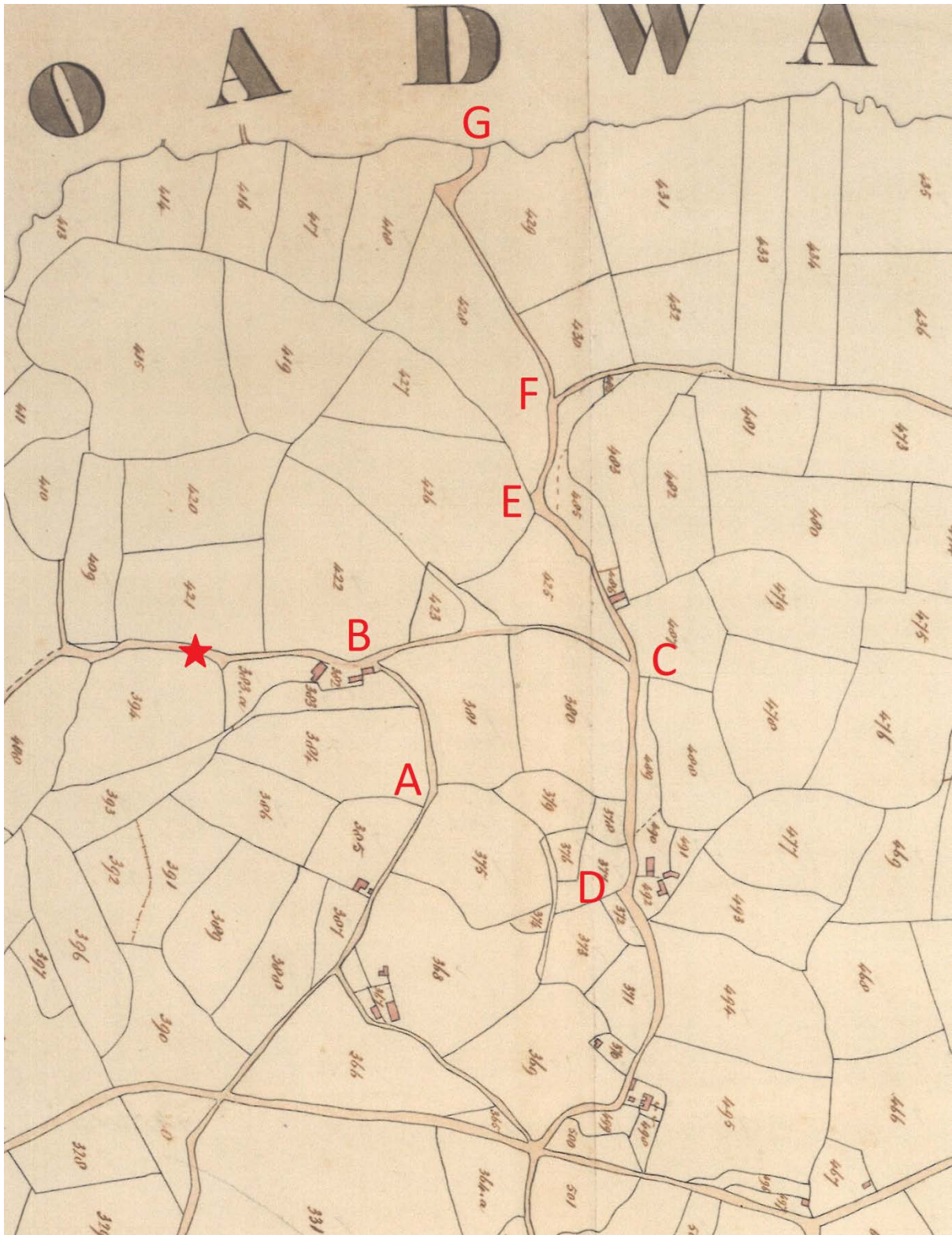


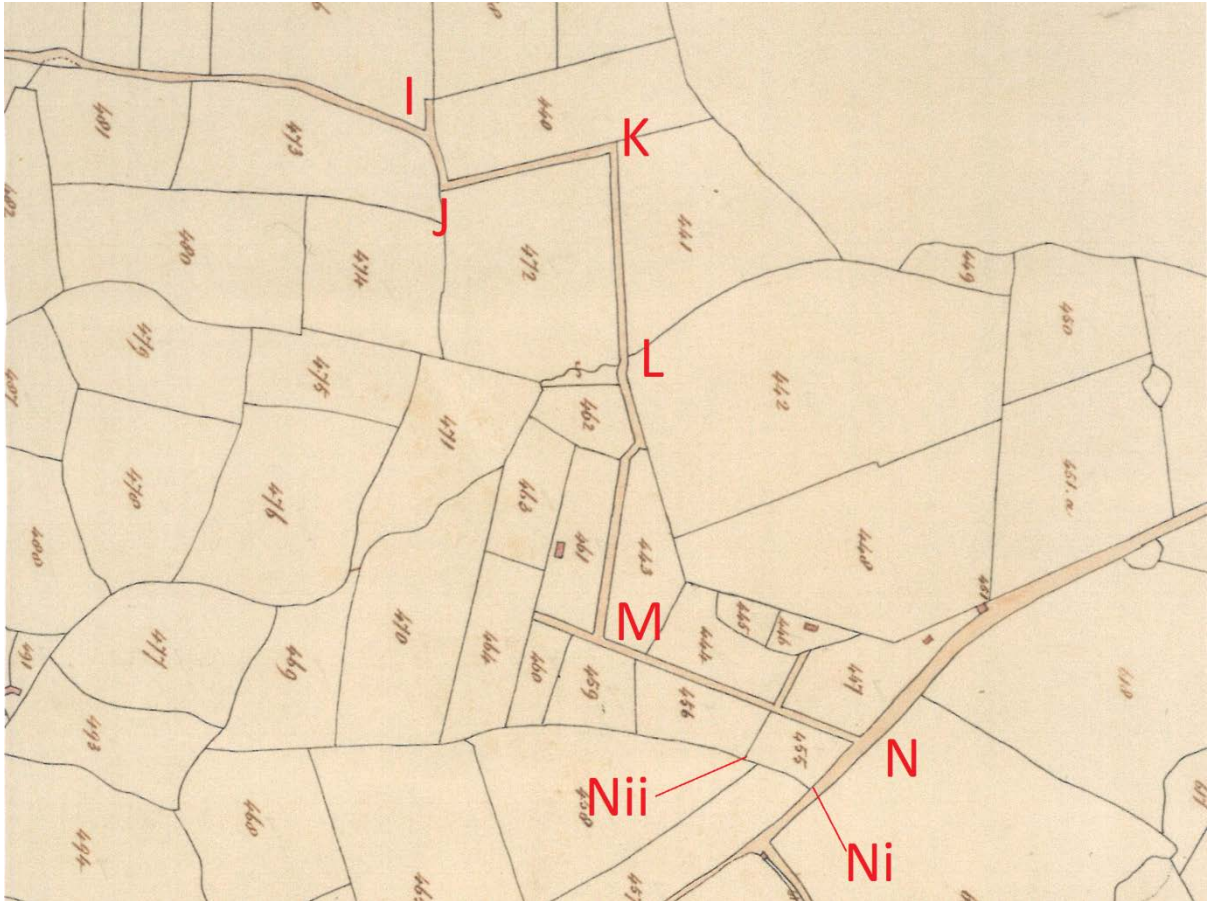
Appendix 7. Combe St. Nicholas tithe map, 1840.

Reproduced with the permission of the South West Heritage Trust, reference D/D/Rt/M/209.



Extract showing points A to G.

Appendix 7, continued.



Extract showing point I to N



Route which now leads to and beyond Deane Park Farm, and from Clayhanger Common to Holemoor Farm.

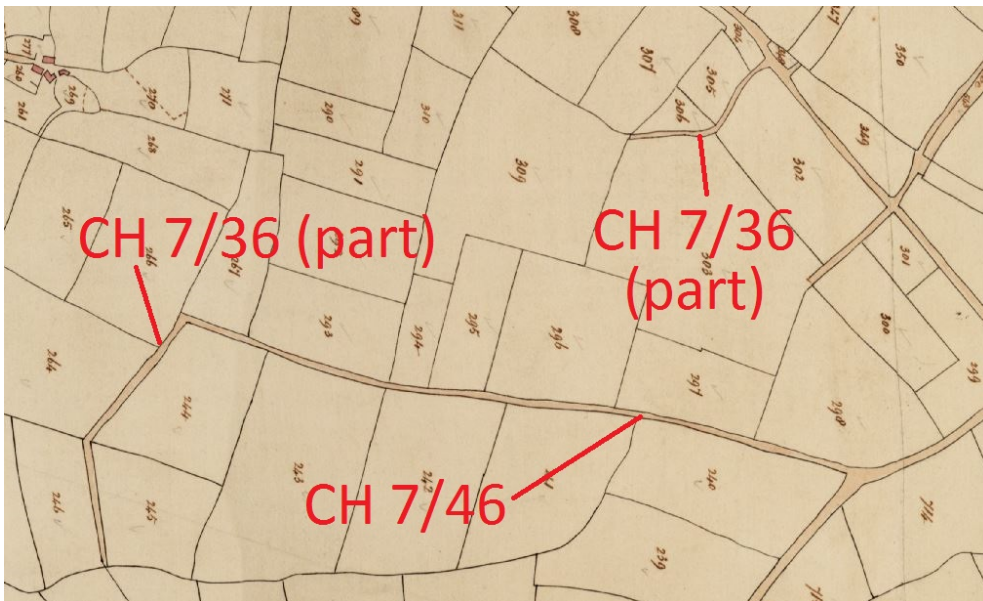
Appendix 7, continued.



Footpath CH 7/26 and CH 7/17.



Bridleway CH 7/47A, footpath CH 7/4 and Bench Lane.



Footpaths CH 7/36 and CH 7/46.