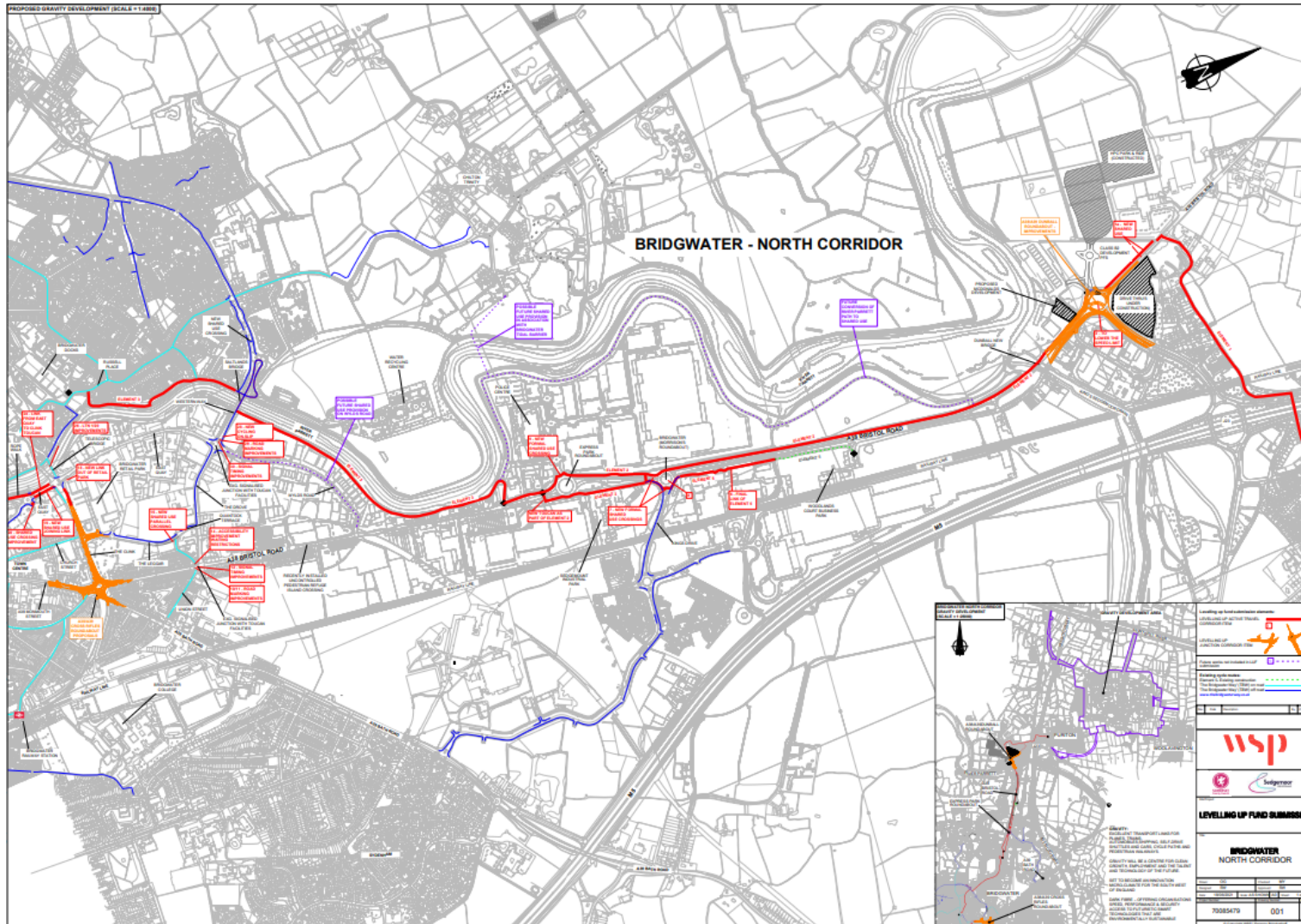


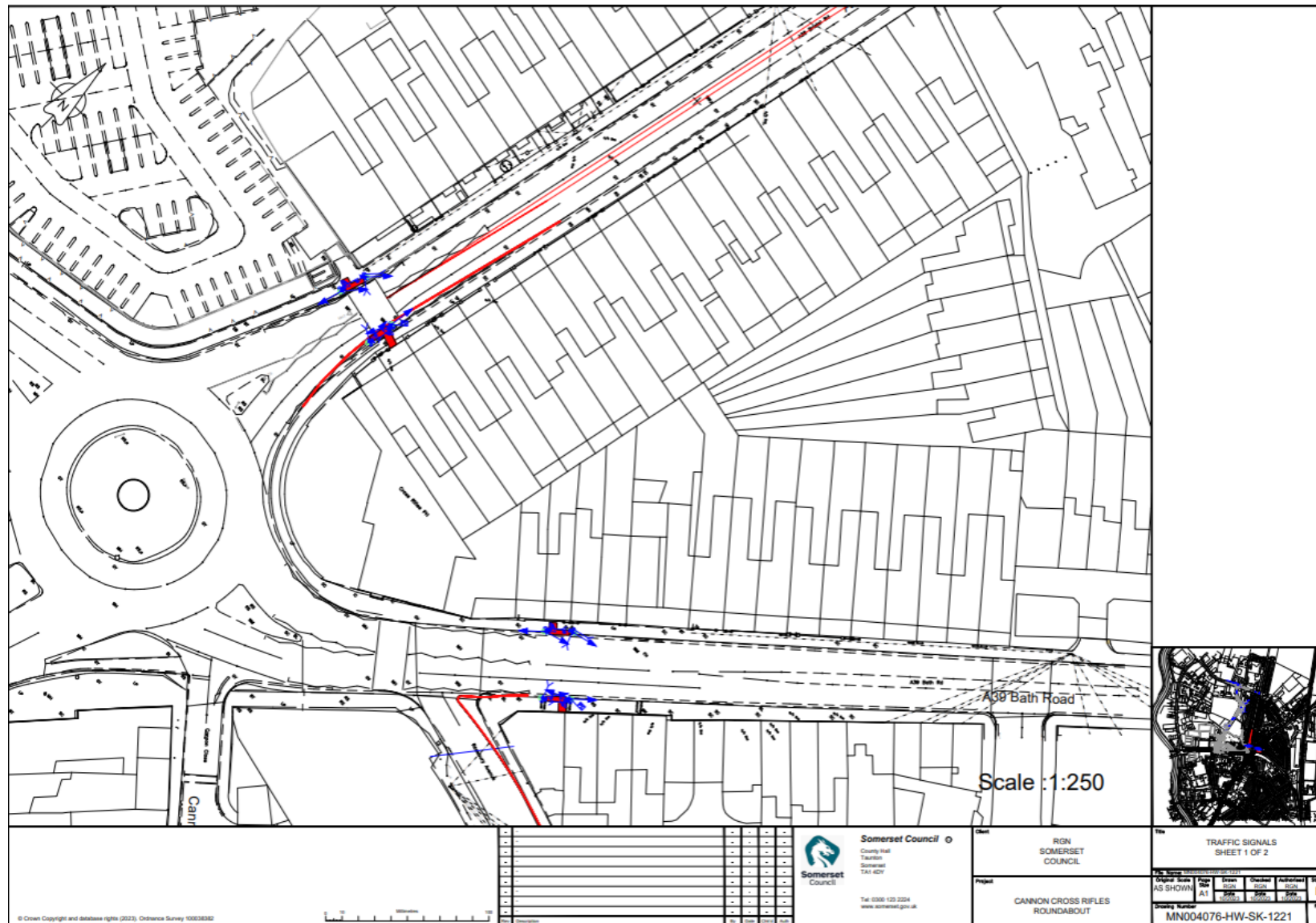
Appendix B

Masterplan - A map of the LUF programme



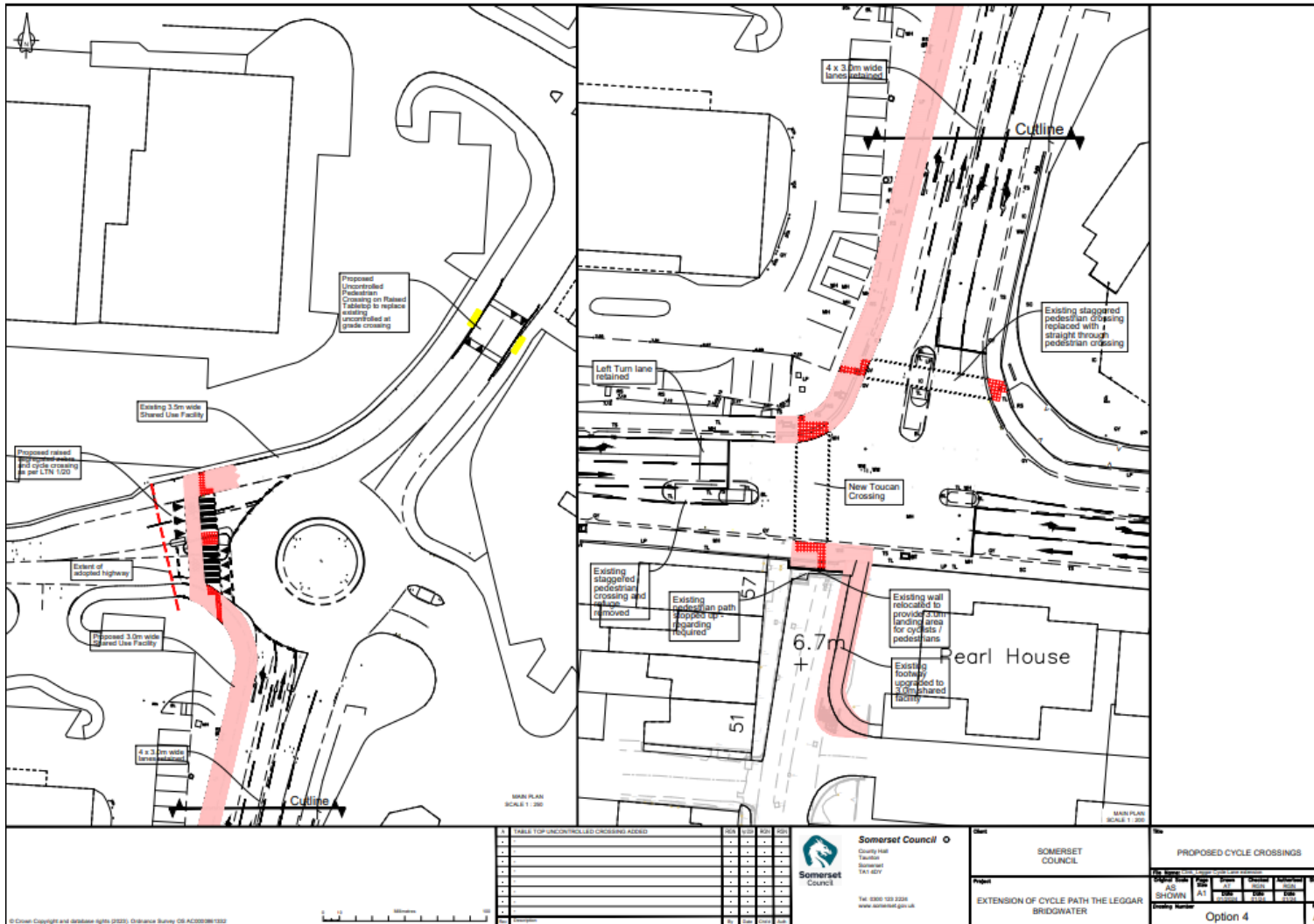
Appendix B

1. Detail design for the safety scheme at the roundabout



Appendix B

2. Detail design for the active travel scheme at the Clink/Leggar junction



MAIN PLAN SCALE 1:250

TABLE TOP UNCONTROLLED CROSSING ASSESS				
NO	ADDRESS	NO	NO	NO
1				
2				
3				
4				
5				
6				
7				
8				
9				
10				
11				
12				
13				
14				
15				
16				
17				
18				
19				
20				
21				
22				
23				
24				
25				
26				
27				
28				
29				
30				

Somerset Council
 Quality Hub
 Taunton
 Somerset
 TA1 4DY

TEL: 0300 123 2224
 WWW.SOMERSET.COUNCIL.GOV.UK

SOMERSET COUNCIL

PROPOSED CYCLE CROSSINGS

Project: EXTENSION OF CYCLE PATH THE LEGGAR BRIDGWATER

Drawn: AS
 Checked: AT

Option 4

Sheet: A

© Crown Copyright and Database Rights (2023), Ordnance Survey (OS Licence No: 100019202)

Appendix B

3. Detail design for an active travel scheme on Bath Road providing a segregated bridge crossing

