

# Highways & Transport

## Structural Maintenance Project

2024 / 2025

Minehead and Watchet  
[countyroads-westsom@somerset.gov.uk](mailto:countyroads-westsom@somerset.gov.uk)

# Contents

<b>Bicknoller</b> .....	3
<b>A358 Taunton Road</b> .....	3
<b>Crowcombe</b> .....	3
<b>A358 Flaxpool Hill / Greens Hill</b> .....	3
<b>A358 Flaxpool Hill</b> .....	4
<b>Water Lane</b> .....	4
<b>Minehead</b> .....	5
<b>A39 Periton Road</b> .....	5
<b>Brook Street &amp; Brook Street Mews</b> .....	5
<b>Marley Close</b> .....	6
<b>Periton Way</b> .....	6
<b>Quarry Close &amp; Callins View</b> .....	7
<b>Townsend Road</b> .....	7
<b>Warren Road</b> .....	8
<b>Nettlecombe</b> .....	8
<b>B3190 Fair Cross to Sticklepath</b> .....	8
<b>Old Cleeve</b> .....	9
<b>A39 Minehead to Williton Road (Washford)</b> .....	9
<b>B3224 Beulah Chapel to Wheddon Cross Road</b> .....	9
<b>Sampford Brett</b> .....	10
<b>A358 Taunton Road</b> .....	10
<b>Stogumber</b> .....	11
<b>Captan Lane</b> .....	11
<b>West Quantoxhead</b> .....	11
<b>Weacombe Road (Phase 2)</b> .....	11
<b>Williton</b> .....	12
<b>A39 Minehead to Williton Road</b> .....	12
<b>A39 Priest Street &amp; Bank Street</b> .....	12
<b>Withycombe</b> .....	13
<b>Combe Lane</b> .....	13
<b>Version Control</b> .....	14

**N.B.**

All Surface Dressing Schemes are conducted under a full road closure in the summer months. Dates are to be programmed with the contractor and will be confirmed in Q1.

It should be noted that this is a Scheme Proposal and where Somerset Council will work to deliver each and every scheme listed, there are external factors that can result in cancellations or late introductions of schemes within the Local Community Network otherwise not listed here. Additionally, this is the Structural Maintenance submission only. There will be a series of planned and reactive tasks carried out in your parish that are otherwise not detailed below.

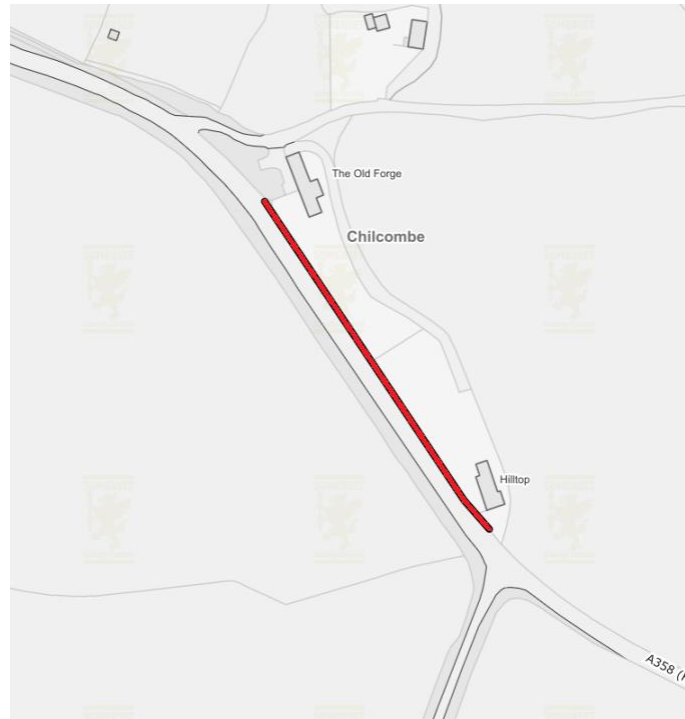
To assist the efforts of the West Area Office, the use of <https://one.network> is highly encouraged to self-serve queries in the first instance as detail of the works type, traffic management type, number of days and possible diversion routes can be found there.



# Bicknoller

## A358 Taunton Road

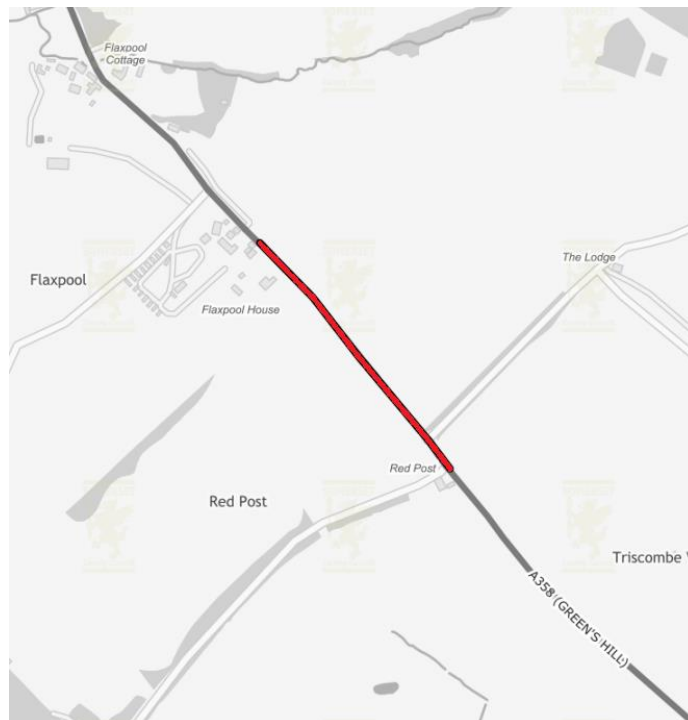
Drainage Scheme



# Crowcombe

## A358 Flaxpool Hill / Greens Hill

Surface Dressing Scheme



## A358 Flaxpool Hill

Resurfacing Scheme



## Water Lane

Surface Dressing Scheme



# Minehead

## A39 Periton Road

Resurfacing Scheme

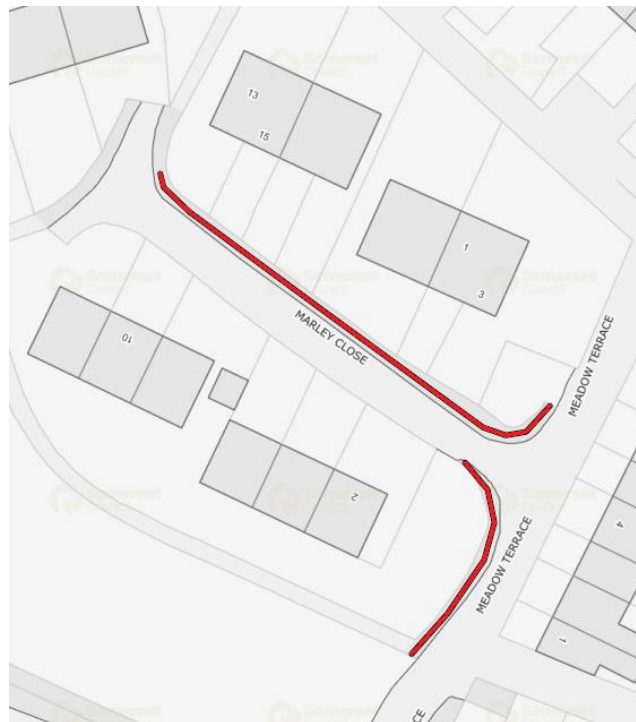


## Brook Street & Brook Street Mews

Resurfacing Scheme



## Marley Close Footway Scheme

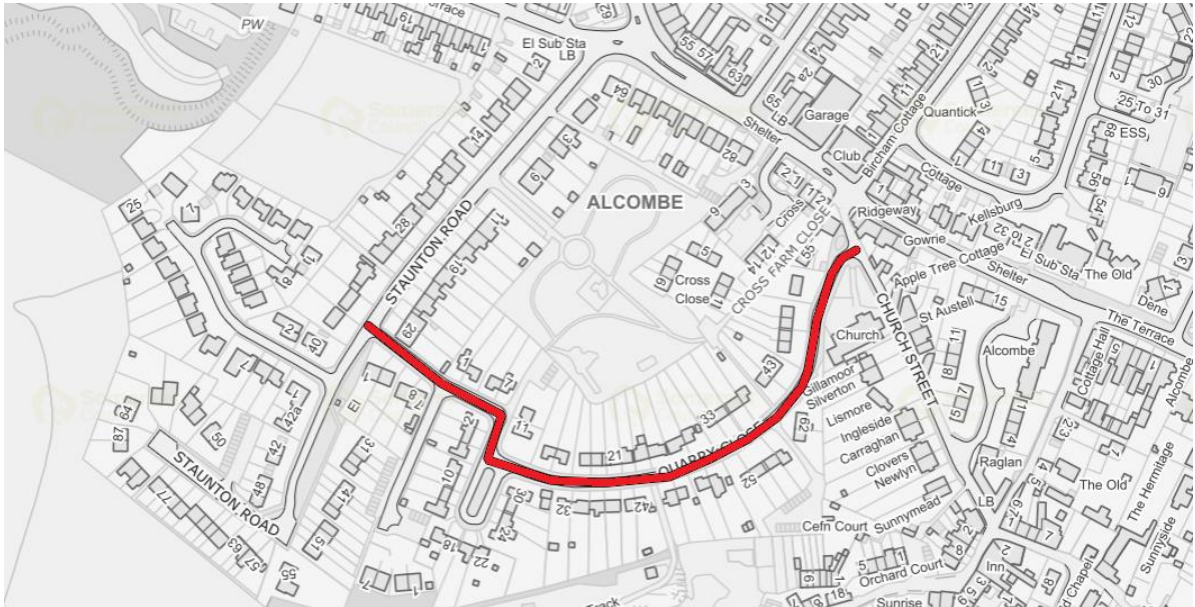


## Periton Way Footway Scheme



## Quarry Close & Callins View

Resurfacing Scheme



## Townsend Road

Footway Scheme





## Warren Road

Footway Scheme



## Nettlecombe

### B3190 Fair Cross to Sticklepath

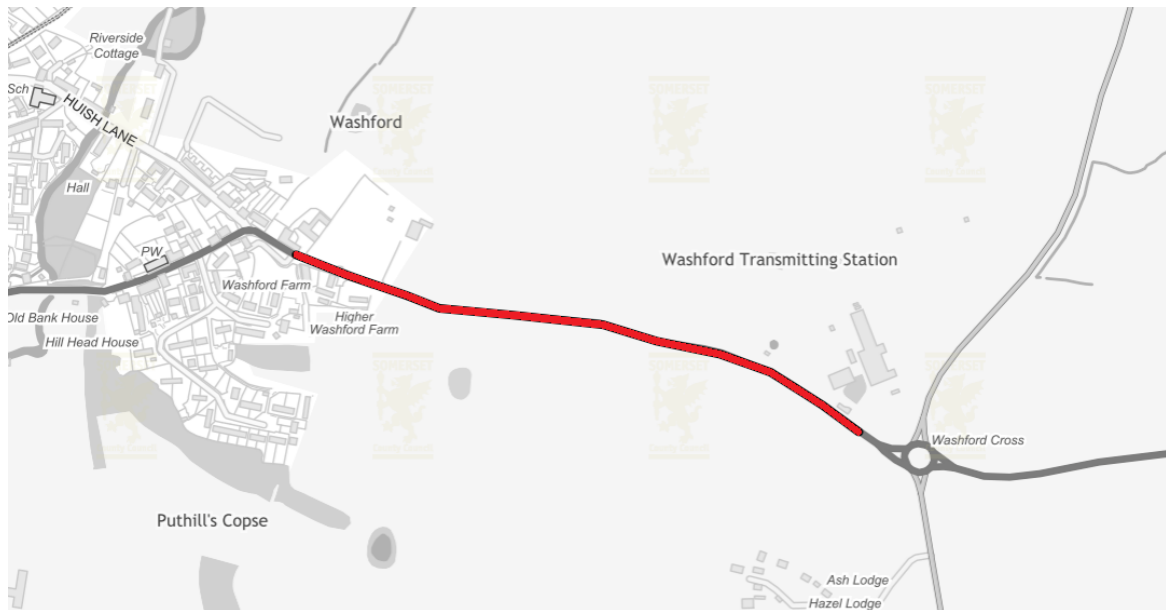
Earthworks Scheme



# Old Cleeve

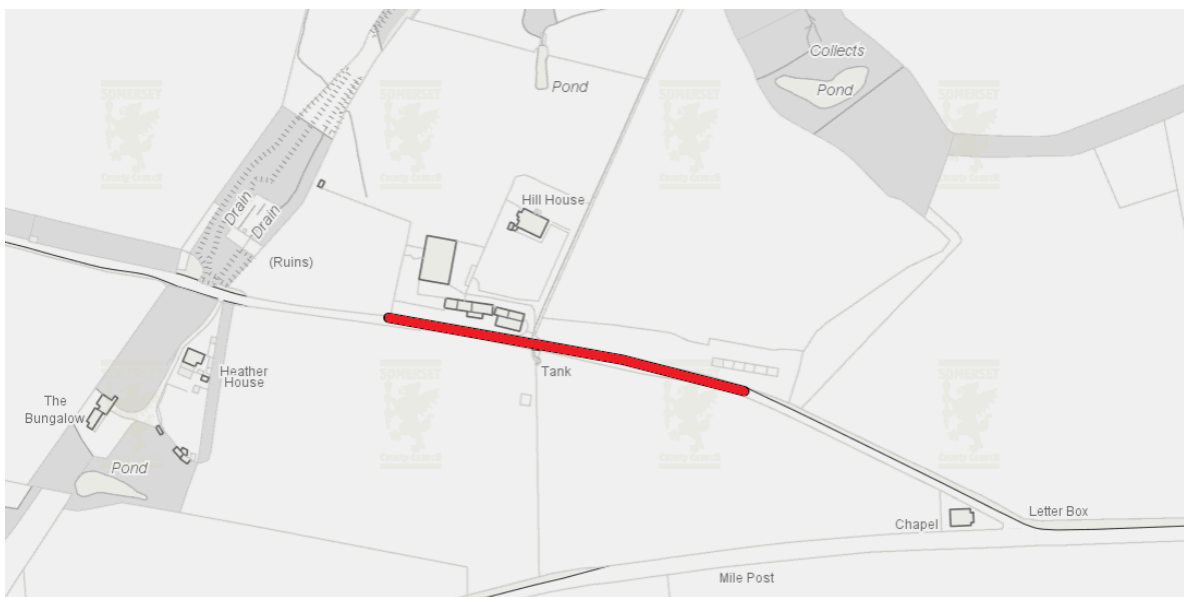
## A39 Minehead to Williton Road (Washford)

Surface Dressing Scheme



## B3224 Beulah Chapel to Wheddon Cross Road

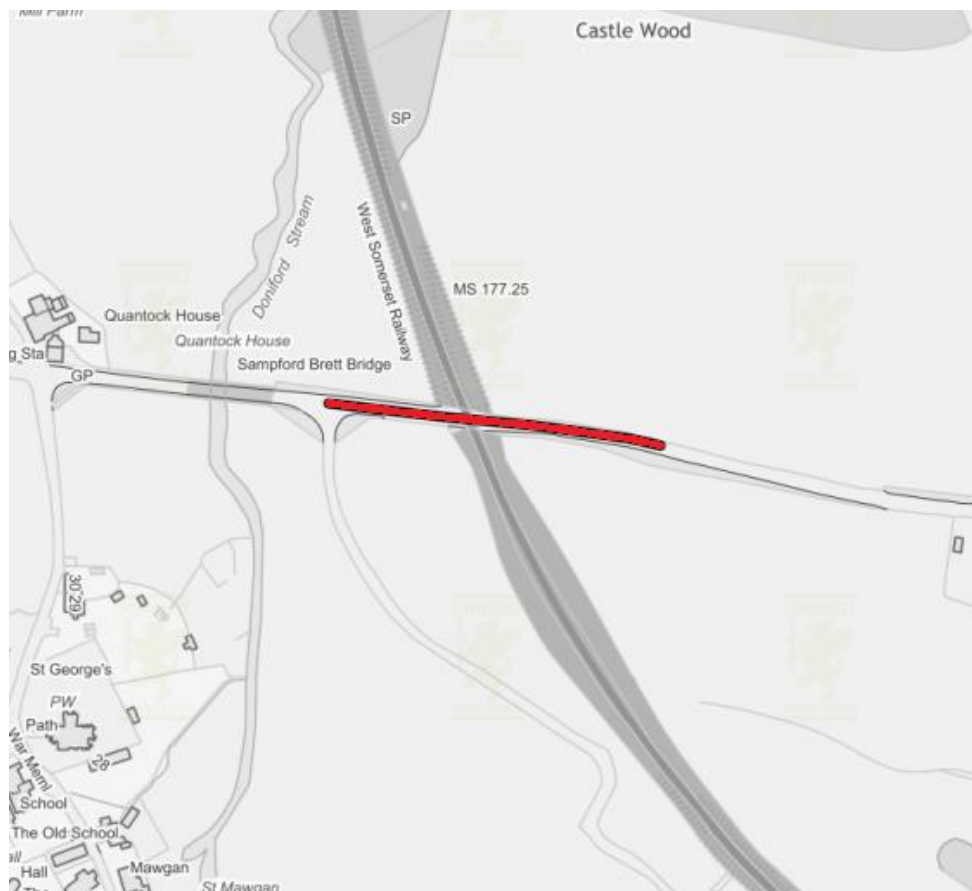
Drainage Scheme



# Sampford Brett

## A358 Taunton Road

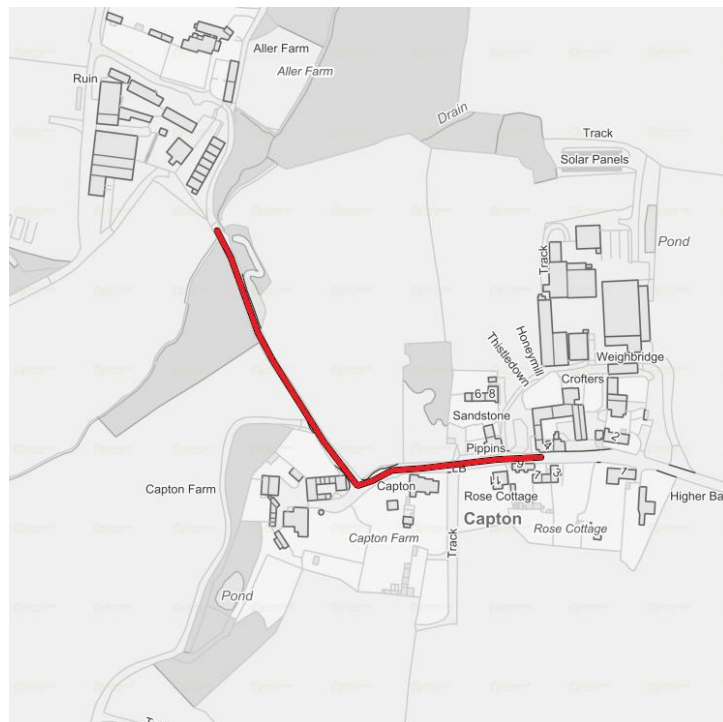
Surface Dressing Scheme (2no. schemes detailed)



# Stogumber

## Capton Lane

Drainage Scheme



# West Quantoxhead

## Weacombe Road (Phase 2)

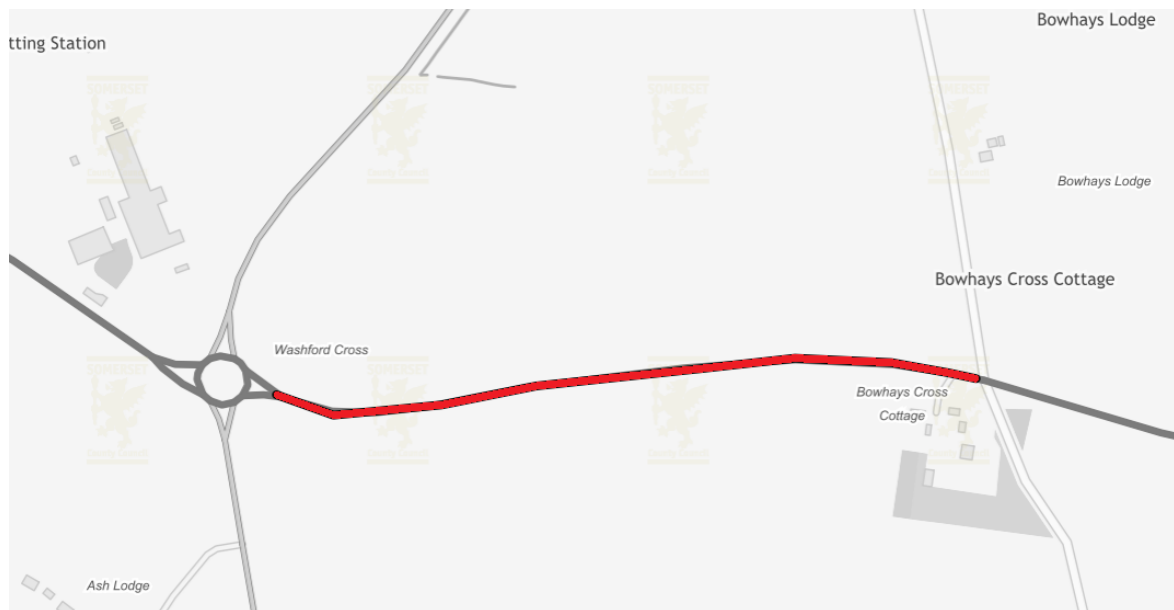
Drainage Scheme



# Williton

## A39 Minehead to Williton Road

Surface Dressing Scheme



## A39 Priest Street & Bank Street

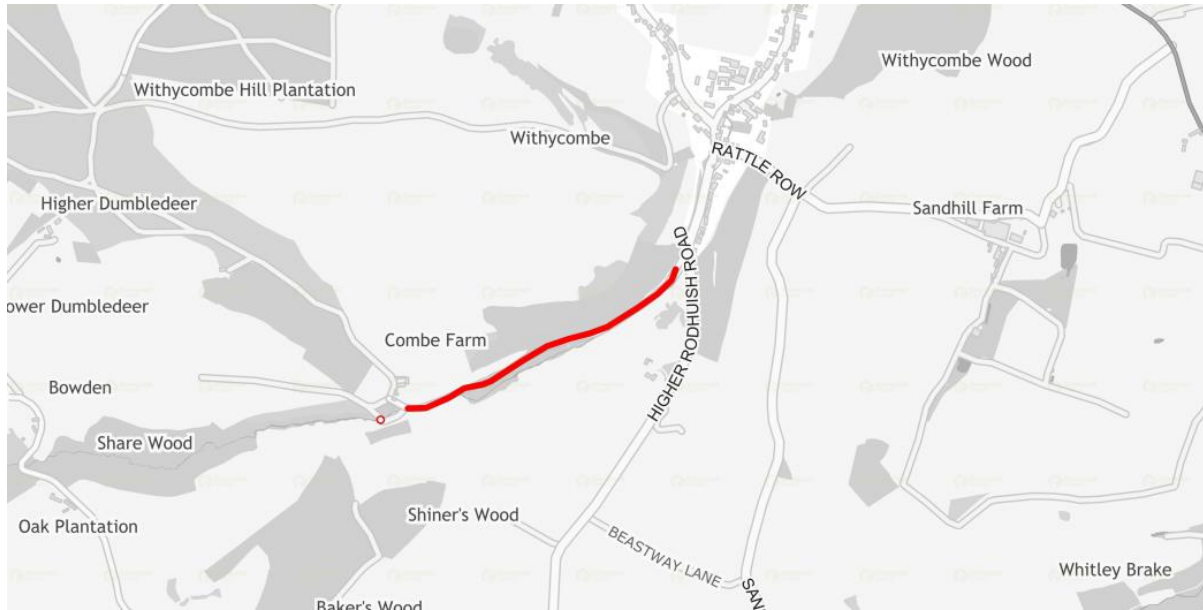
Surface Dressing Scheme



# Withycombe

## Combe Lane

### Earthworks Scheme



## Version Control

Version	Author	Date	Description
V1	CMG	18/03/24	Initial Release

